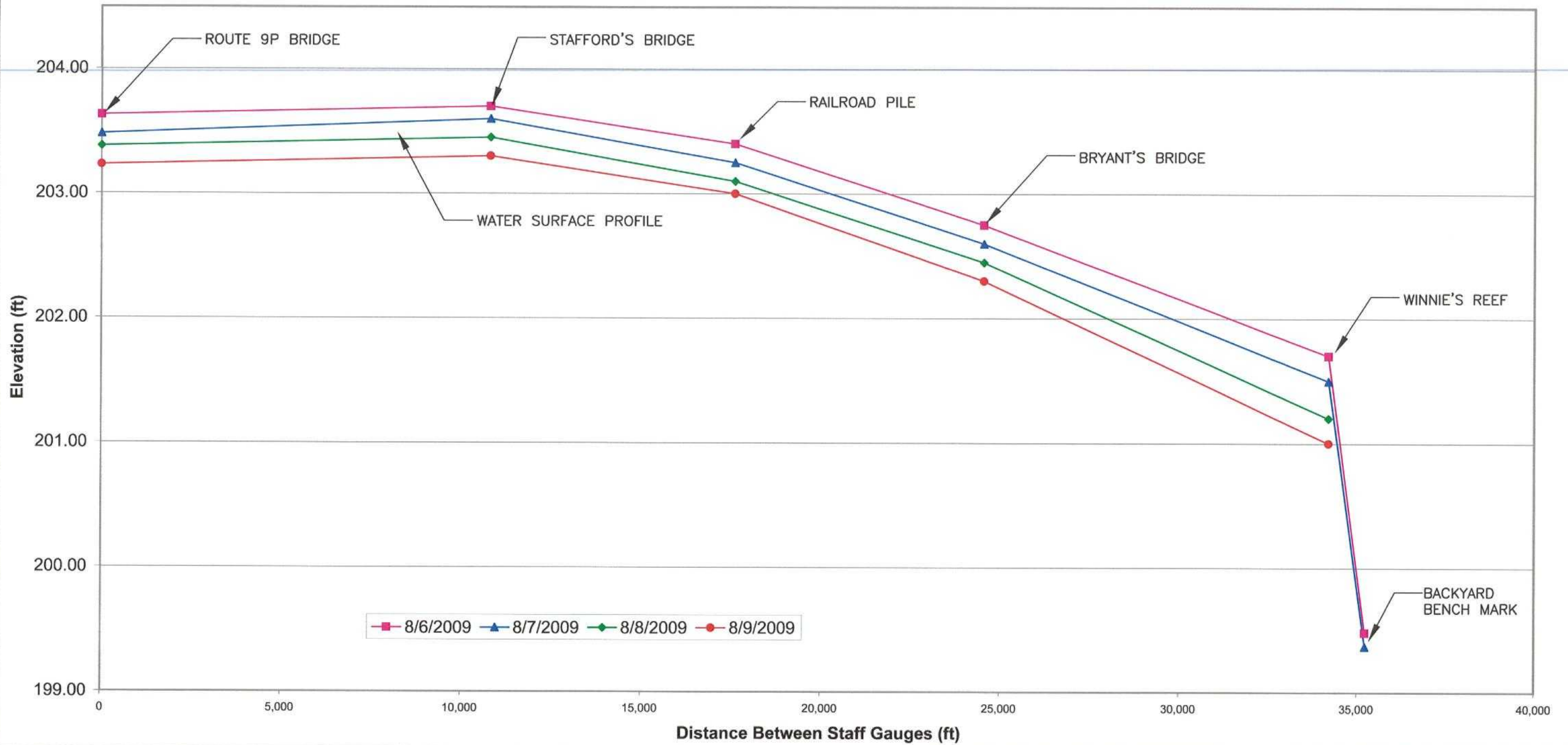


## Fish Creek Profile (From Route 9P Bridge D/S to just U/S of Grangerville)









CAD DWG. FILE NAME: 09.8549\_4.DWG

DATE	REVISIONS RECORD/DESCRIPTION	DRAFTED	CHECK	APPR.
	①			
	②			
	③			
	④			
	⑤			
	⑥			
	⑦			
	⑧			
	⑨			

UNAUTHORIZED ALTERATION OR ADDITION TO THIS DOCUMENT IS A VIOLATION OF THE NEW YORK STATE EDUCATION LAW.

© 2010  
C.T. MALE ASSOCIATES, P.C.

DESIGNED : LJK  
DRAFTED : MAF  
CHECKED : TJM  
PROJ. NO: 09.8549  
SCALE : AS SHOWN  
DATE : JAN. 2010

<b>WATER SURFACE PROFILES</b>	
<b>HYDRAULIC STUDY OF FISH CREEK FOR SARATOGA LAKE ASSOCIATION</b>	
TOWN OF SARATOGA	SARATOGA COUNTY, NEW YORK
<b>C.T. MALE ASSOCIATES, P.C.</b> 50 CENTURY HILL DRIVE, LATHAM, NY 12110 518.786.7400 * FAX 518.786.7299 ARCHITECTURE & BUILDING SYSTEMS ENGINEERING * CIVIL ENGINEERING ENVIRONMENTAL SERVICES * SURVEY & LAND INFORMATION SERVICES	
     	<b>FIG4</b> SHEET OF DWG. NO: